



White Hill Wind Farm

Environmental Impact Assessment Report

Annex 3.2: Wind Farm Site Layout

White Hill Wind Limited

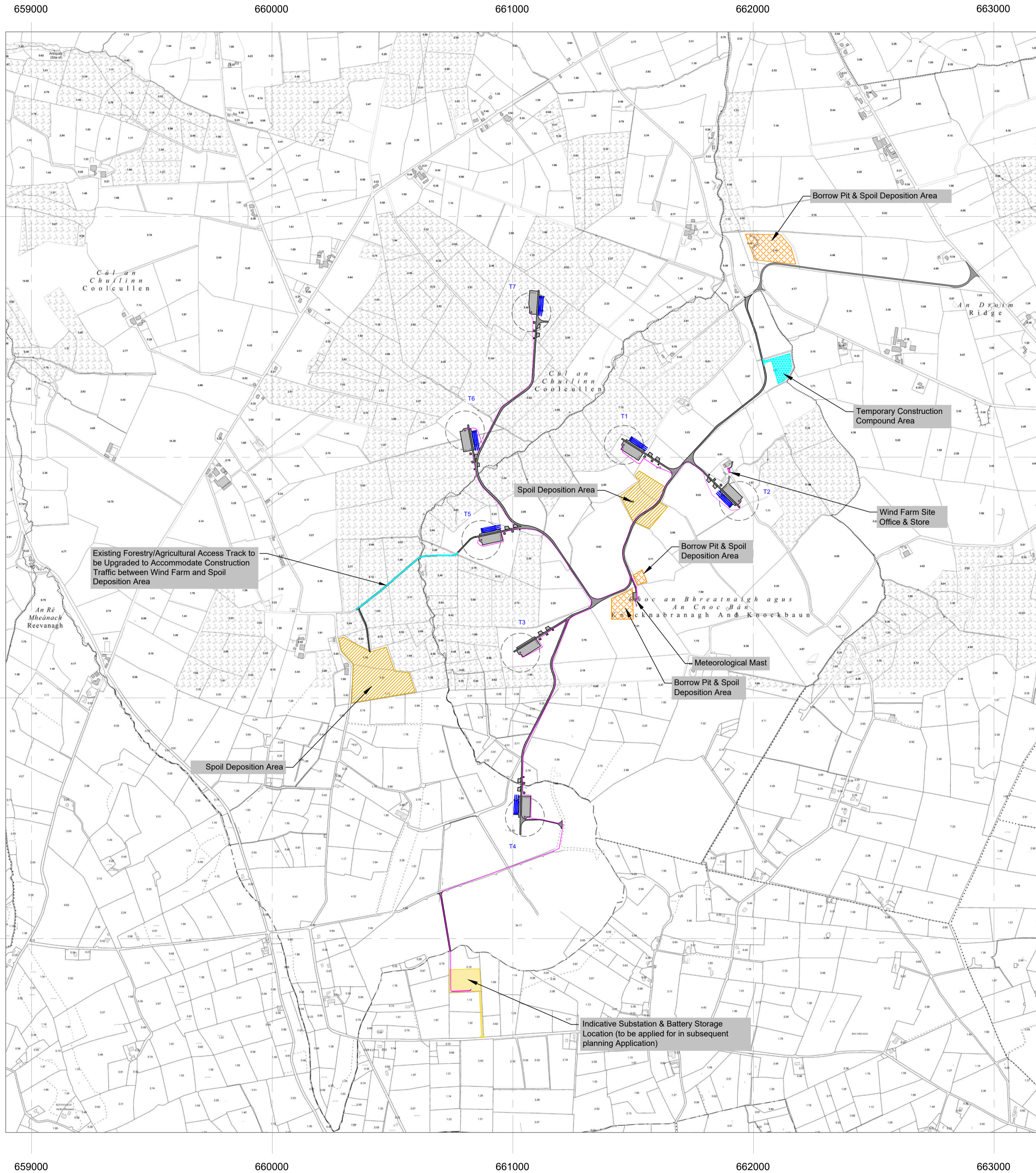
Galetech Energy Services

Clondorgan, Stradone, Co. Cavan Ireland

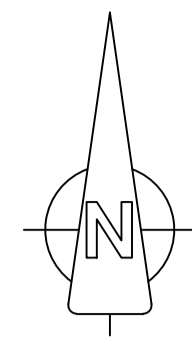
Telephone +353 49 555 5050

www.galetechenergy.com





Overall Wind Farm Location
(Scale 1:10,000)

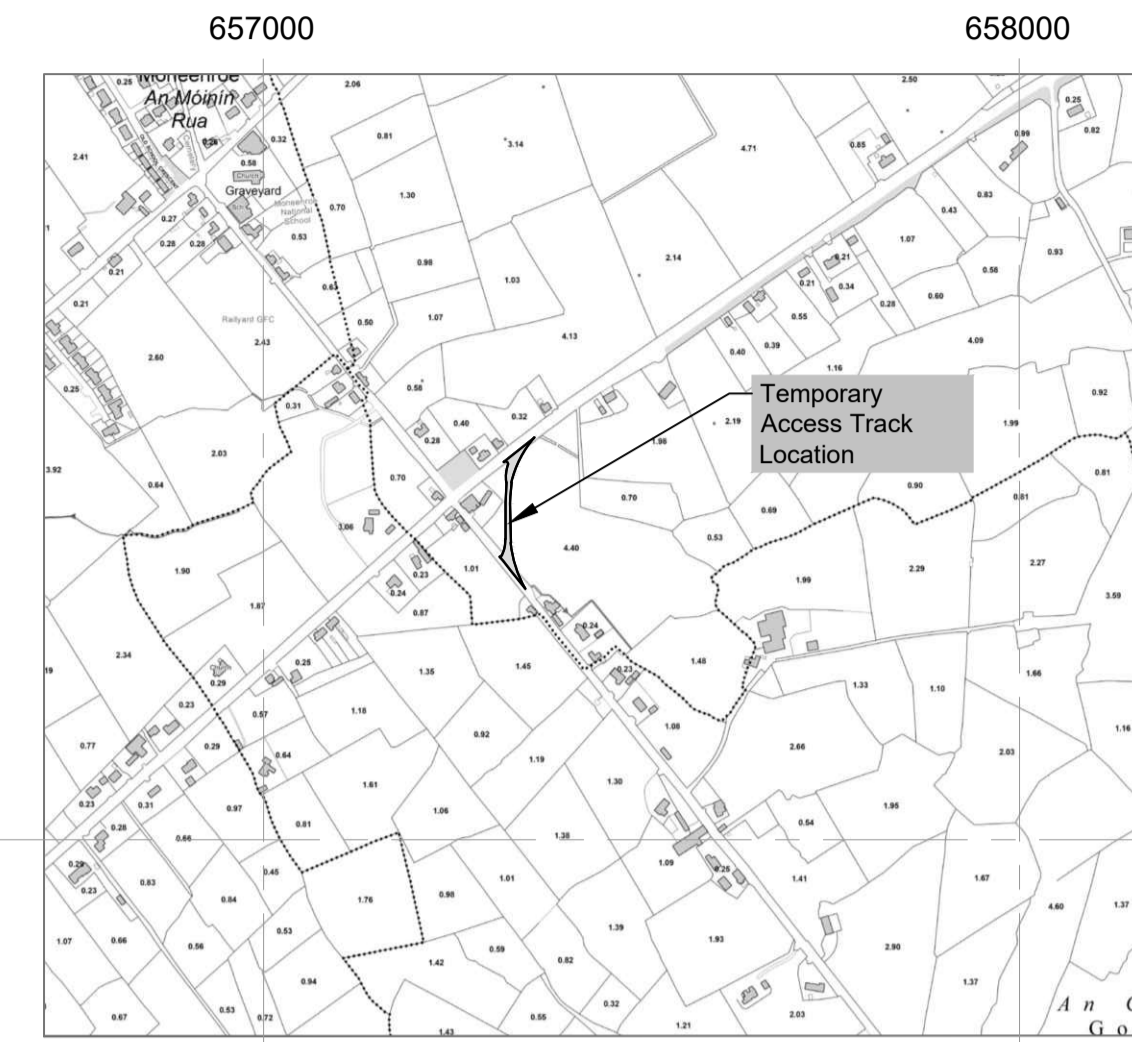


Legend:

- Wind Farm Access Tracks & Crane Hardstanding Areas
- Indicative Wind Farm Cable Routes
- Temporary Construction Compound
- Spoil Deposition Areas
- Borrow Pit & Spoil Deposition Areas

Notes:

- All dimensions in meters unless otherwise stated
- Turbines may be micro-sited by up to a maximum of 20 meters
- Micro-siting of ancillary infrastructure to be permitted within the planning application boundary



Temporary access track at the N78 to L1834 Junction (Located approximately 10km north of the main wind farm site entrance)
(Scale 1:10,000)



Bridge deck upgrade works along the L1835/L3037 (Located approximately 3km north of the main wind farm site entrance)
(Scale 1:10,000)

Date:	Rev:	Description:	Drawn By:
-------	------	--------------	-----------

Prepared by:



Galetech Energy Services,
Clondargan,
Stradone,
Co. Cavan

Client:

White Hill Wind Ltd

Job Title:

White Hill Wind Farm

Drawing Title:

Wind Farm Site Layout

Drawing No.:	Revision No.:	
WTH_PAS_EIAR_013	0	
Scale:	Date:	
(A1) 1:10,000	30/09/2022	
Drawn By:	Checked By:	Confirmed By:
C.M.P	J.B	S.C.

OSI © Licence: EN 0062822; OS Map Ref. Nos. 4470, 4528, 4529, 4588, 4589, 4598, 4599, 4633-A & 4633-C

